







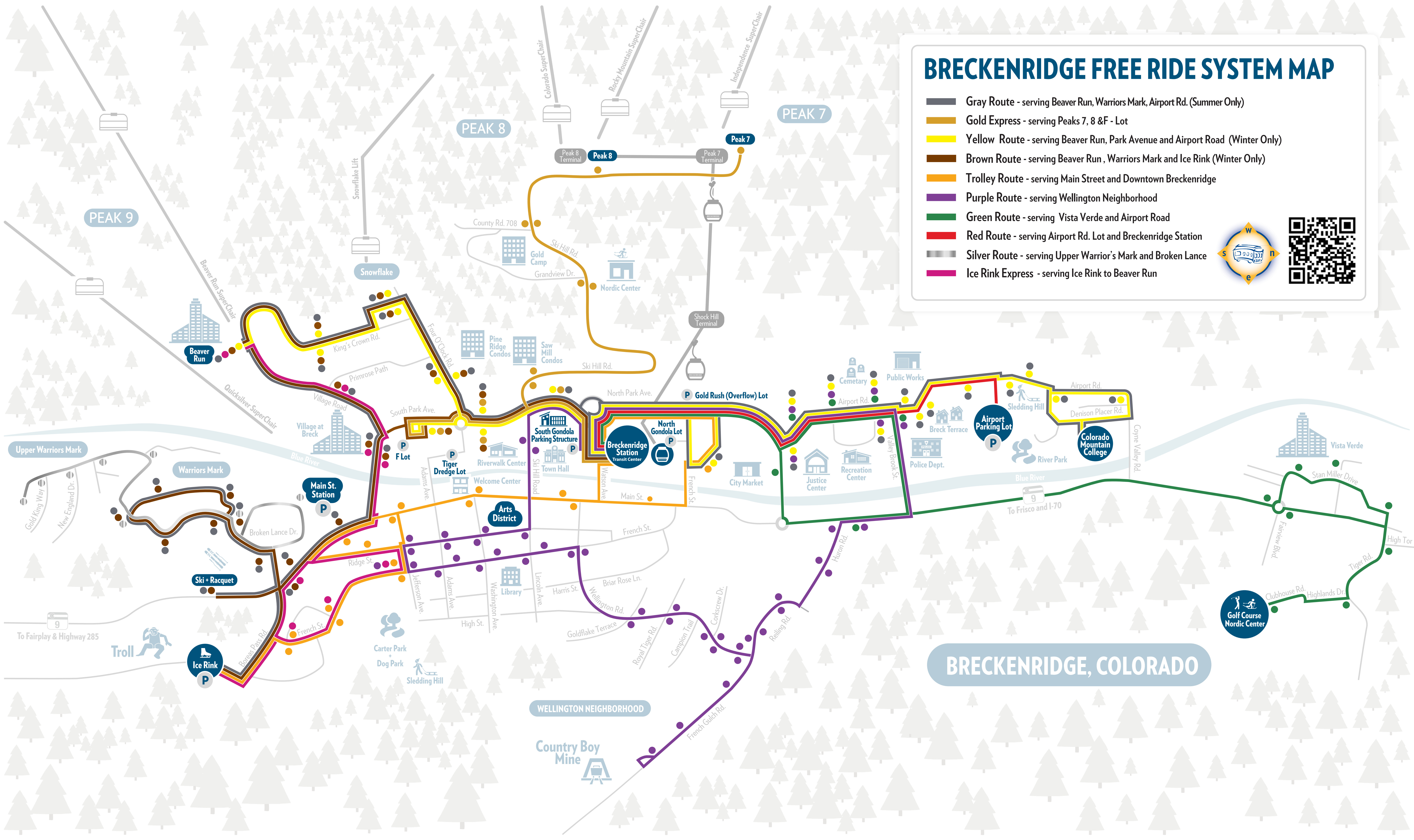


BRECKENRIDGE FREE RIDE SYSTEM MAP

-  Gray Route - serving Beaver Run, Warriors Mark, Airport Rd. (Summer Only)
-  Gold Express - serving Peaks 7, 8 & F - Lot
-  Yellow Route - serving Beaver Run, Park Avenue and Airport Road (Winter Only)
-  Brown Route - serving Beaver Run, Warriors Mark and Ice Rink (Winter Only)
-  Trolley Route - serving Main Street and Downtown Breckenridge
-  Purple Route - serving Wellington Neighborhood
-  Green Route - serving Vista Verde and Airport Road
-  Red Route - serving Airport Rd. Lot and Breckenridge Station
-  Silver Route - serving Upper Warrior's Mark and Broken Lance
-  Ice Rink Express - serving Ice Rink to Beaver Run



BRECKENRIDGE, COLORADO